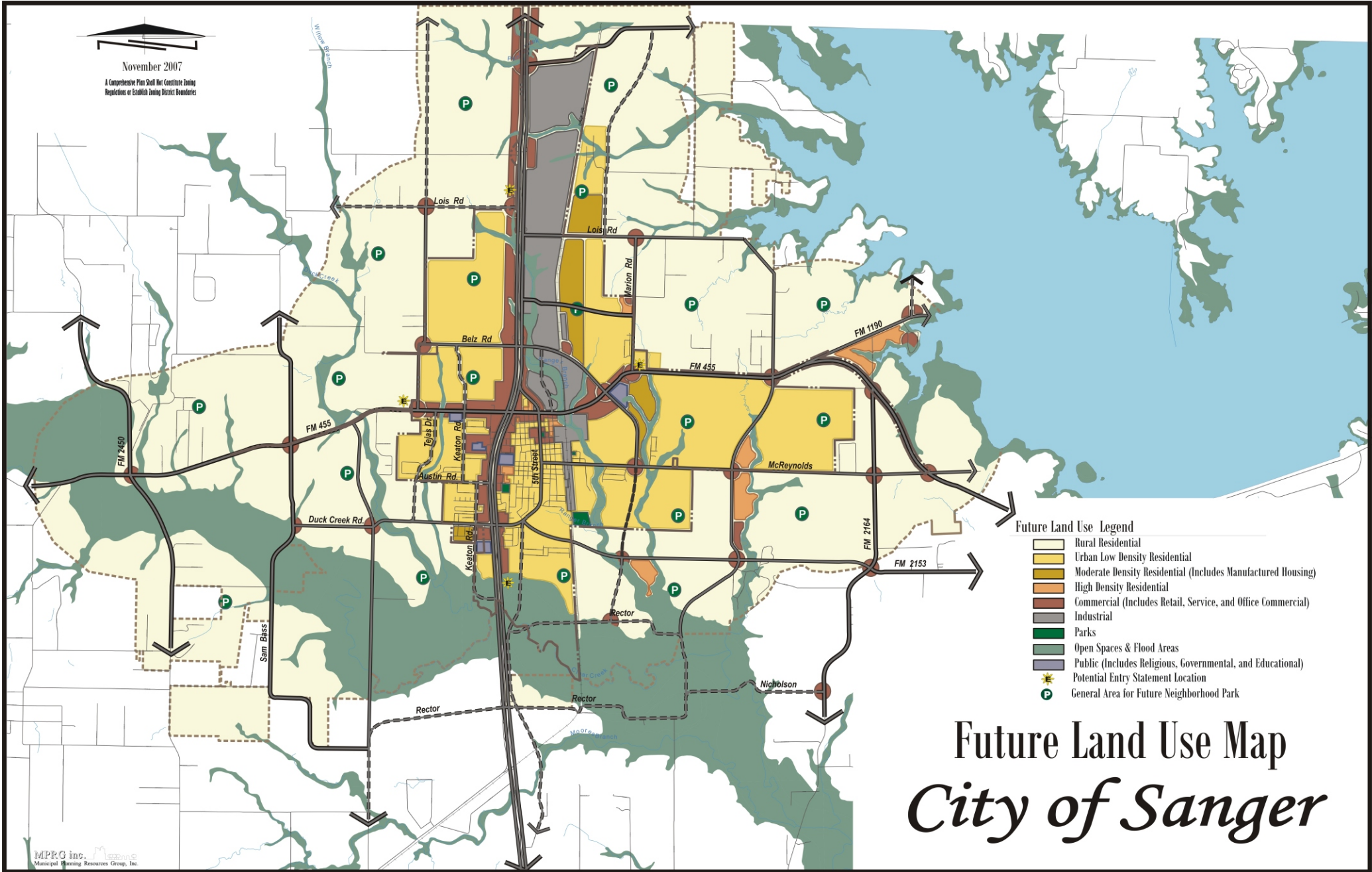















November 2007

A Comprehensive Plan Shall Not Constitute Zoning
Regulations or Establish Zoning District Boundaries



Future Land Use Legend

-  Rural Residential
-  Urban Low Density Residential
-  Moderate Density Residential (Includes Manufactured Housing)
-  High Density Residential
-  Commercial (Includes Retail, Service, and Office Commercial)
-  Industrial
-  Parks
-  Open Spaces & Flood Areas
-  Public (Includes Religious, Governmental, and Educational)
-  Potential Entry Statement Location
-  General Area for Future Neighborhood Park

Future Land Use Map

City of Sanger